

Oxford City Planning Committee Presentation

Reference Number: 24/01469/LBC

Site Address: 8 Dunstan Road

111

www.oxford.gov.uk



OXFORD
CITY
COUNCIL

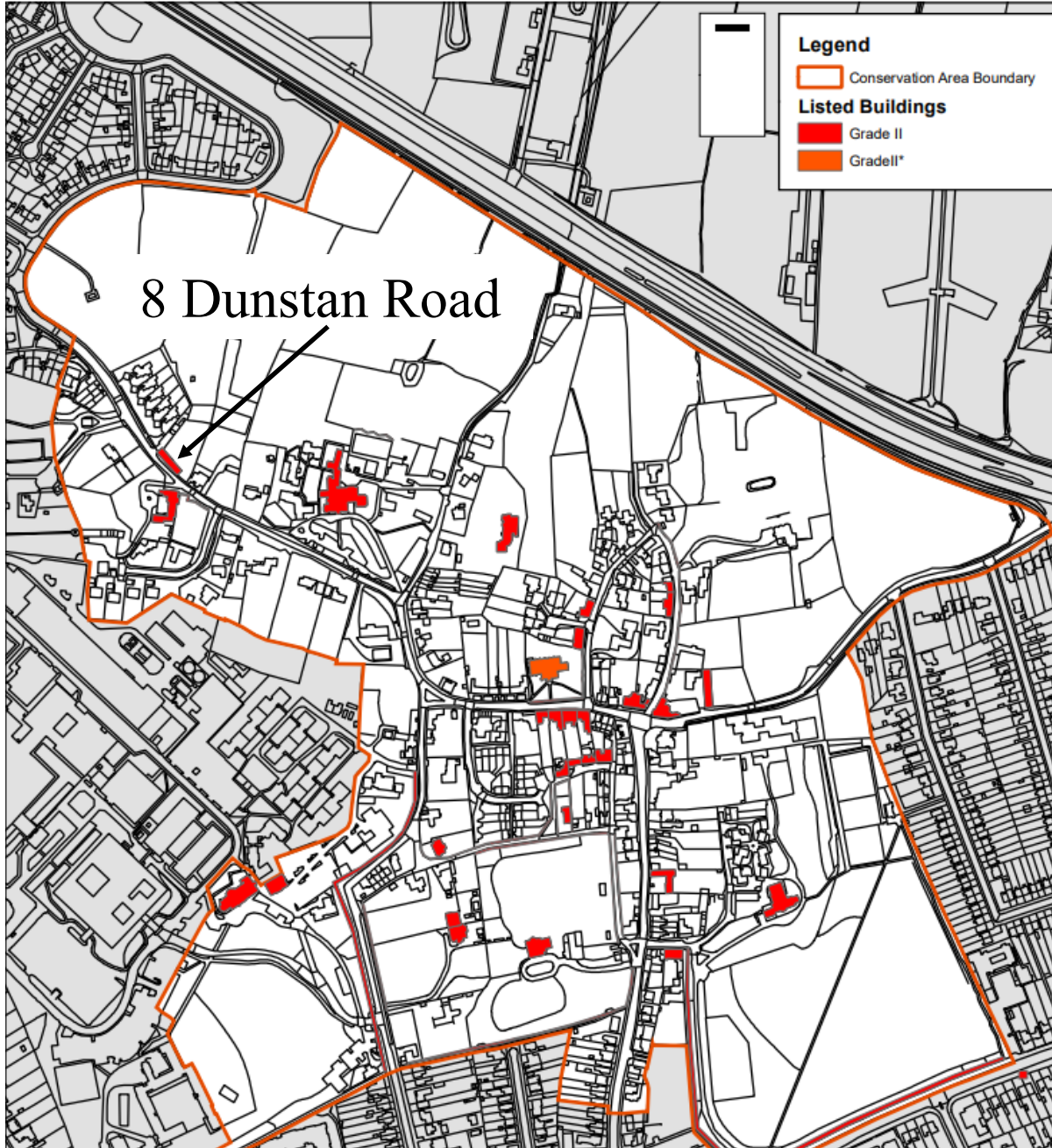


Agenda Item 7

Site Location Plan

112





View from Dunstan Road – Front Elevation

www.oxford.gov.uk



Rear Elevation



www.oxford.gov.uk



**OXFORD
CITY
COUNCIL**





www.oxford.gov.uk



**OXFORD
CITY
COUNCIL**

116
Rear view



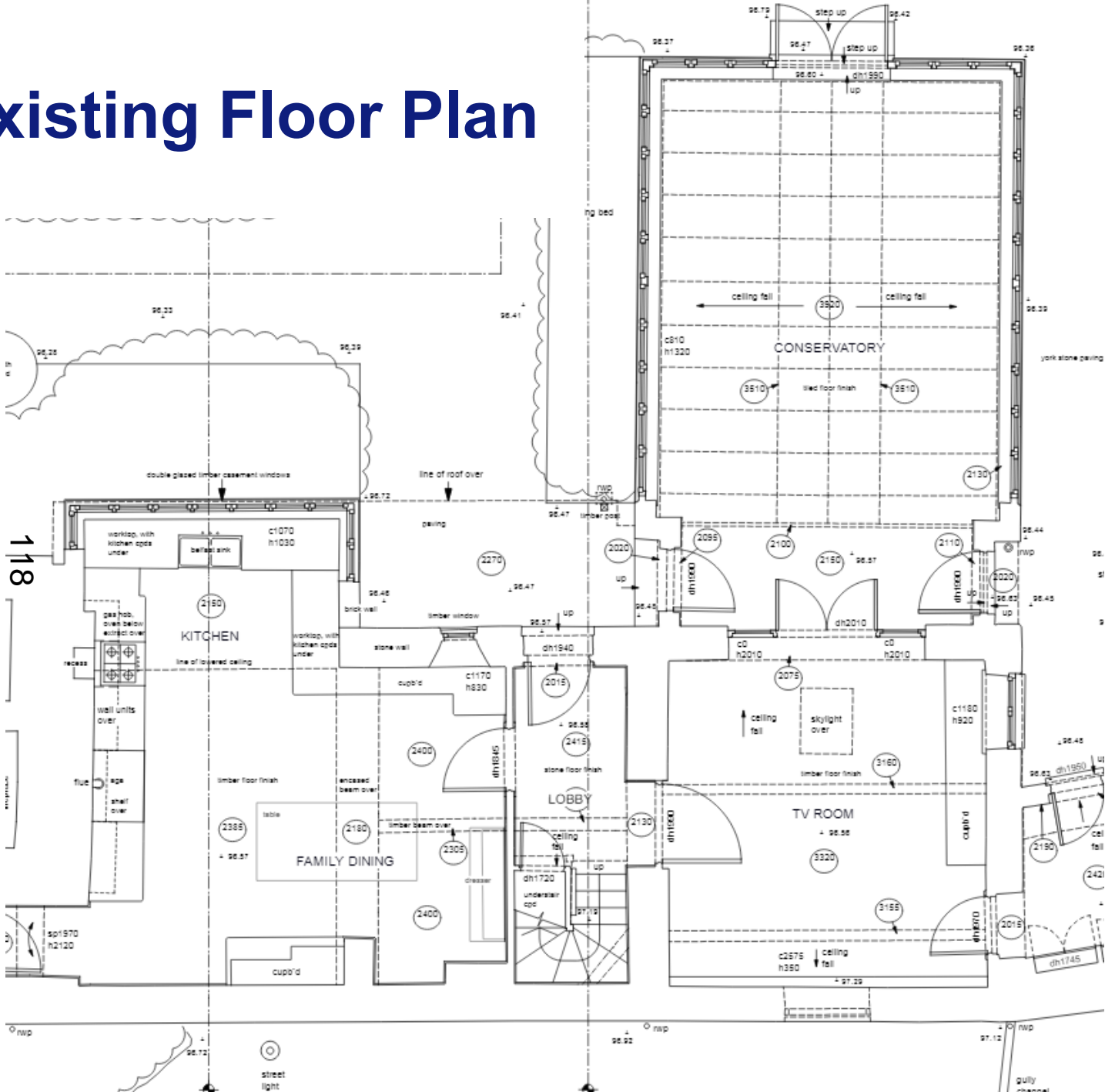
Rear view



www.oxford.gov.uk



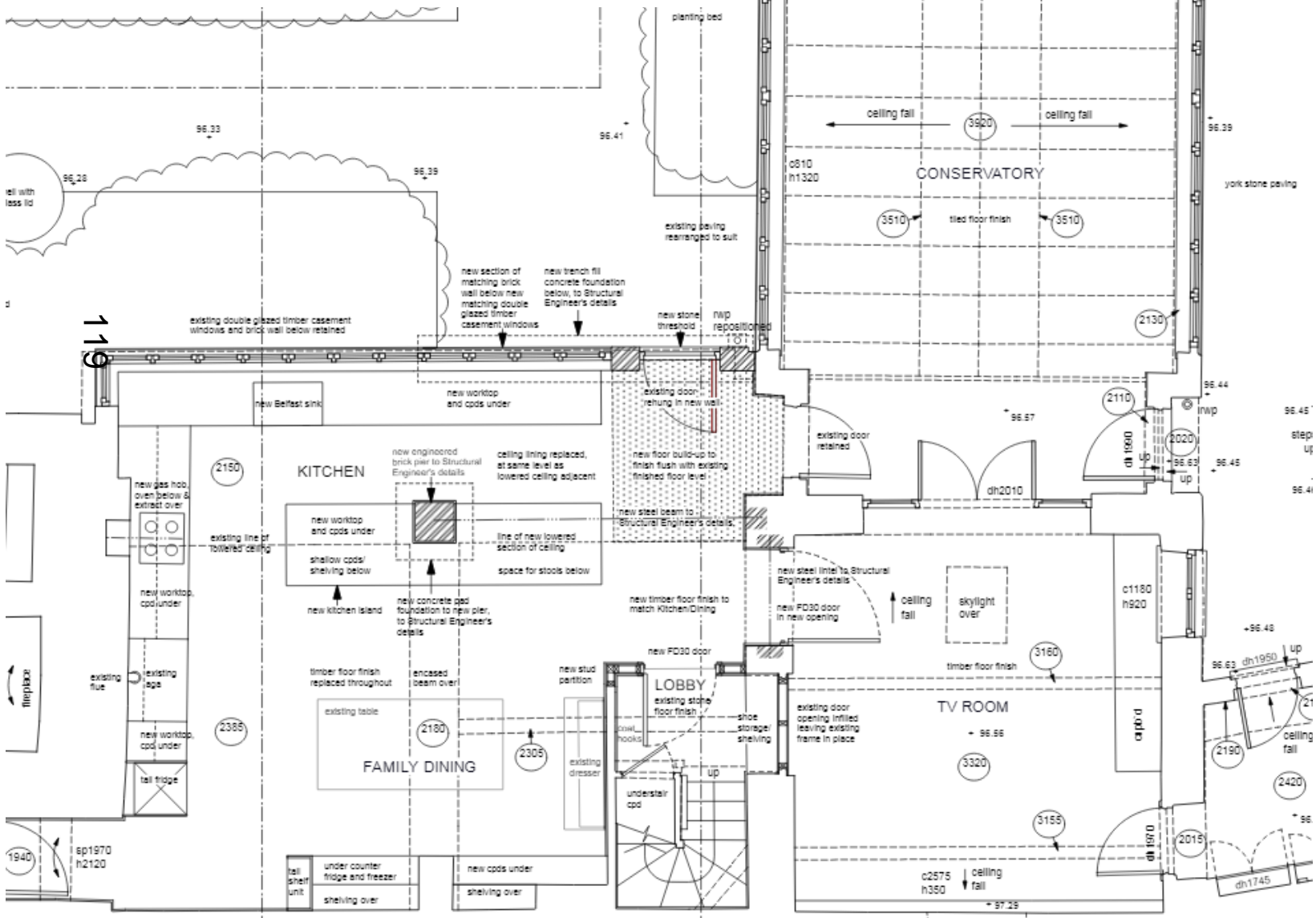
Existing Floor Plan



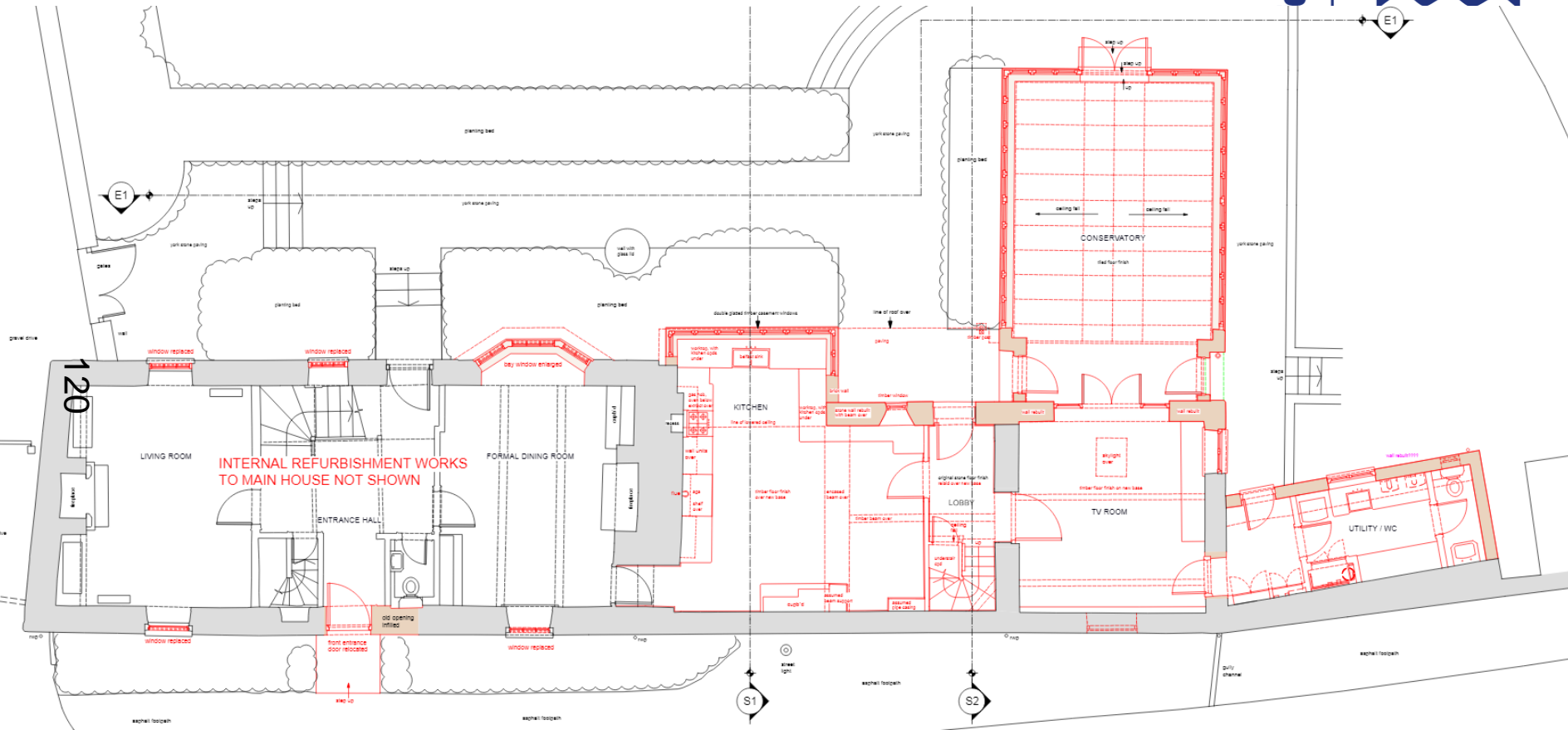
www.oxford.gov.uk



Proposed Floor Plan



Ground Floor Plan – with original and non-original structures shown



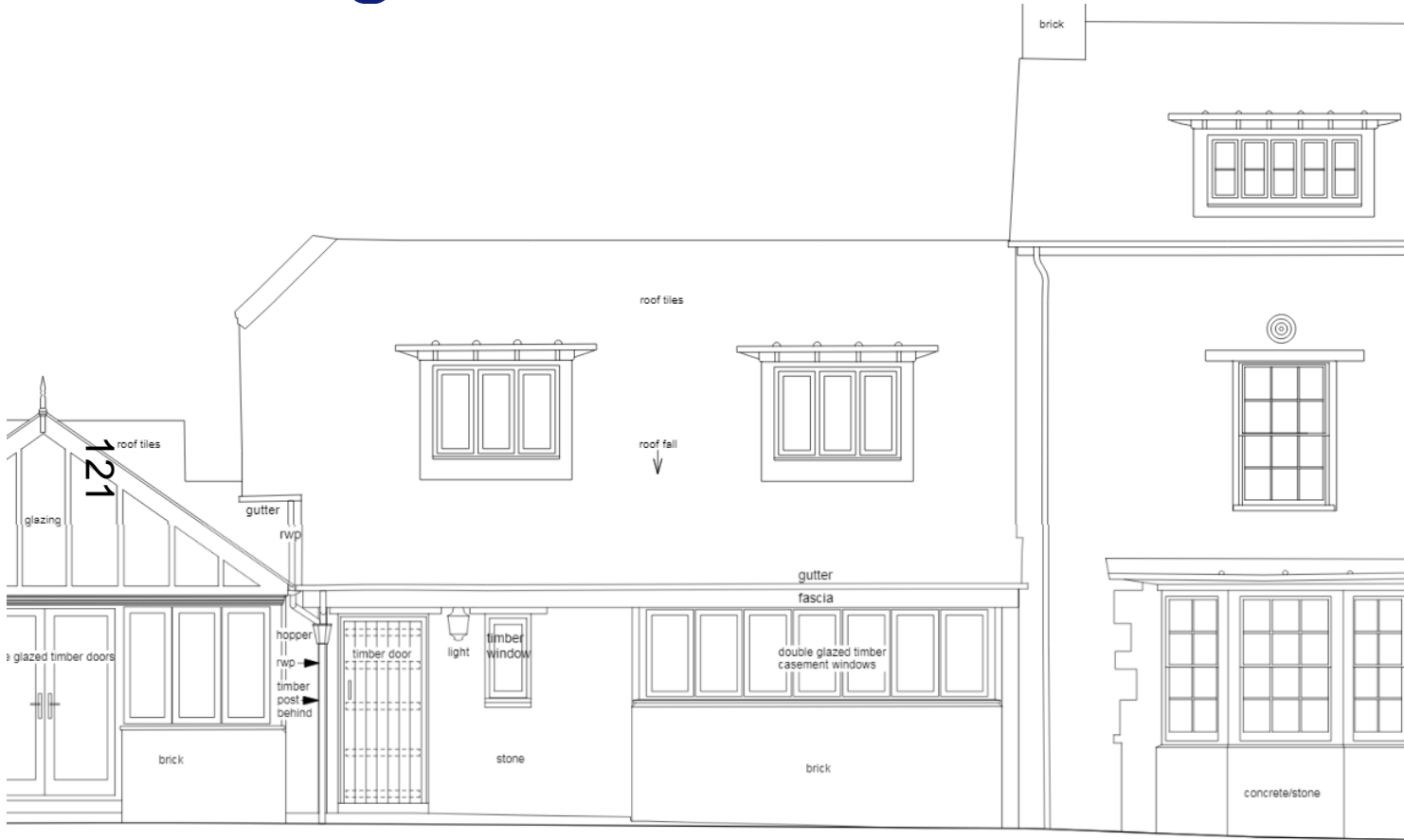
KEY:

- Items in red show refurbishment works carried out in 2002, (excluding internal works to the main house) following Planning Permission ref 01/00766/NFH and Listed Building Consent ref 01/00765/L
- Shows new or rebuilt walls
- Shows main original walls



Existing Rear Elevation

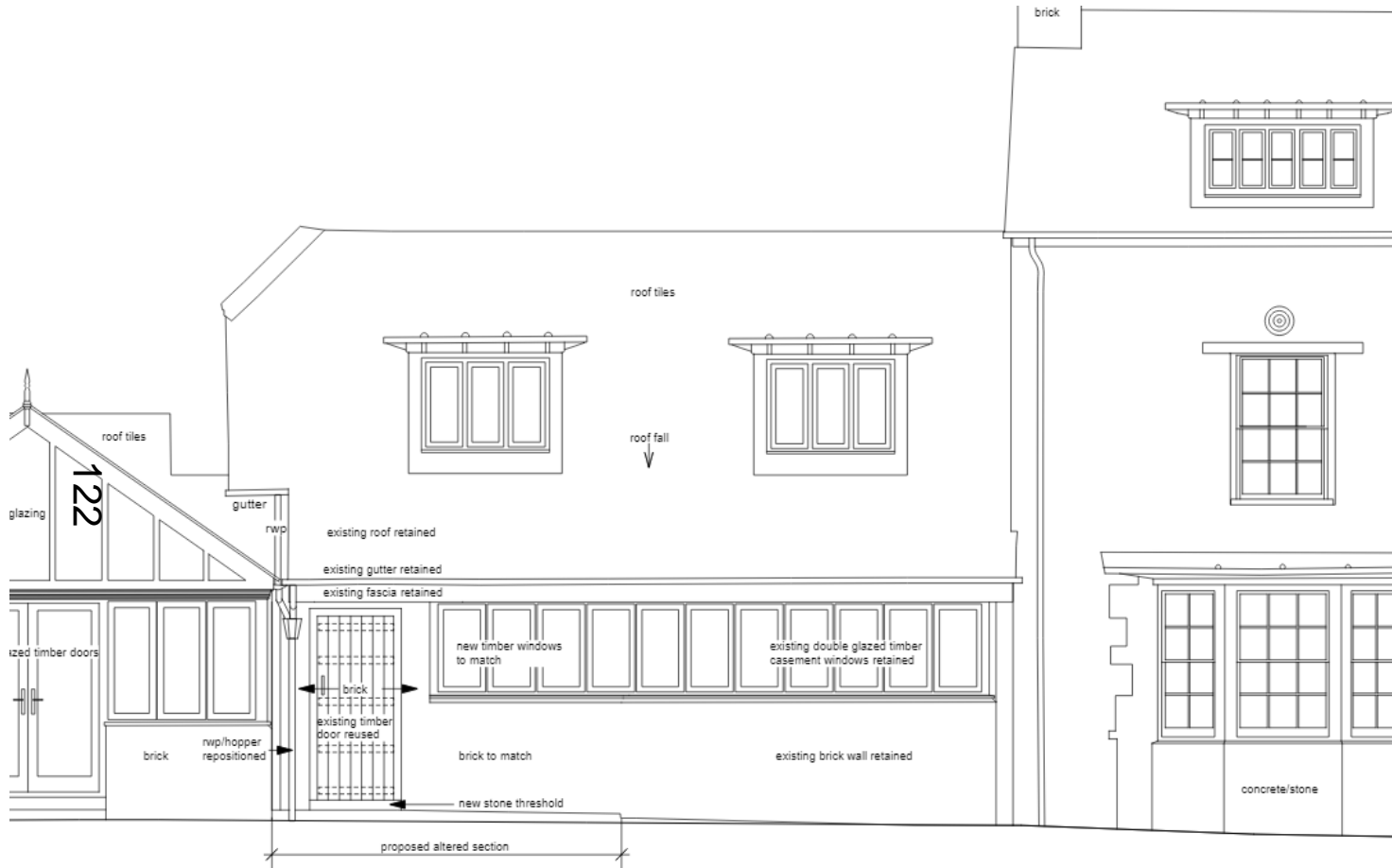
www.oxford.gov.uk



NSERVATORY

TWO STOREY OUTBUILDING / KITCHEN WING

Proposed Rear Elevation



ERVATORY

TWO STOREY OUTBUILDING / KITCHEN WING

www.oxford.gov.uk



**OXFORD
CITY
COUNCIL**

